

Discover Alabama: An In-Depth Guide with GPS Data for Seamless Navigation

Alabama, a state steeped in history, natural beauty, and Southern charm, offers an array of attractions for travelers. From the bustling cities of Birmingham and Mobile to the serene beaches of the Gulf Coast and the majestic peaks of the Appalachian Mountains, Alabama has something to captivate every visitor. This comprehensive guide provides an in-depth exploration of Alabama, complete with GPS data for effortless navigation. Let's embark on an unforgettable journey through the Heart of Dixie!

Major Cities

Alabama's major cities are vibrant hubs of culture, entertainment, and business.



Campground Directory United States: ALABAMA (incl. GPS Data for Navigation) by m lab

★★★★★ 5 out of 5

Language	: English
File size	: 5264 KB
Text-to-Speech	: Enabled
Screen Reader	: Supported
Enhanced typesetting	: Enabled
Word Wise	: Enabled
Print length	: 26 pages
Lending	: Enabled



Birmingham



GPS Coordinates: 33.5206° N, 86.8025° W

Birmingham, Alabama's largest city, is known as the "Magic City" due to its rapid rise in the late 19th century. Today, it boasts a thriving arts and culture scene, as well as a diverse culinary landscape. Must-visit attractions include the Birmingham Civil Rights Institute, the McWane Science Center, and the Vulcan Park and Museum.

Mobile

Campgrounds United States

ALABAMA



Campground Directory with GPS Coordinates.

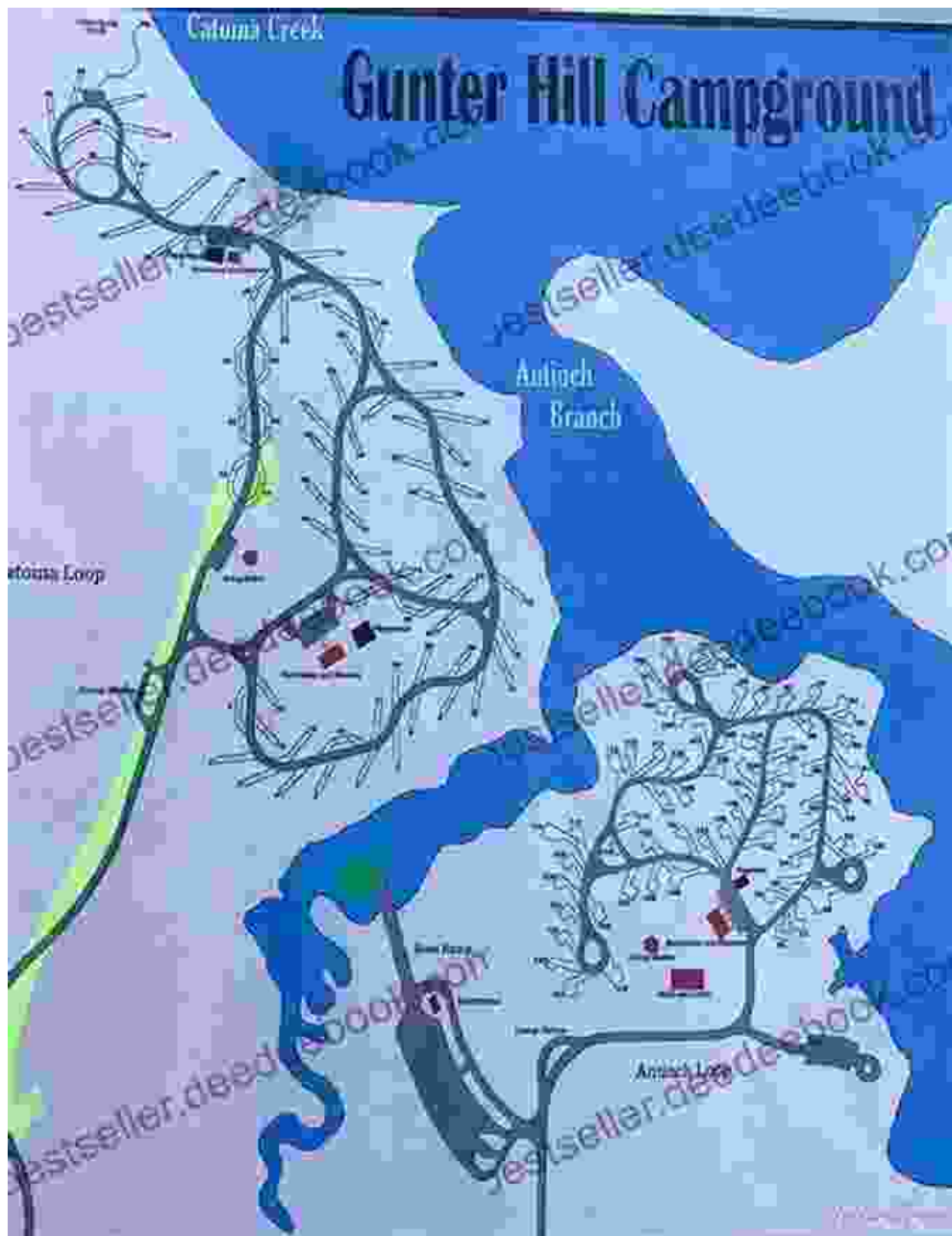
Every campground is shown in detailed maps and listed with its corresponding GPS coordinates. Just enter the coordinates in your GPS Navigation Device and press GO.

Works with all brands of Navigation Devices,
More than 1300 campgrounds.

GPS Coordinates: 30.6953° N, 88.0431° W

Mobile, the birthplace of Mardi Gras in the United States, exudes a rich blend of Creole and American culture. Explore the historic Oakleigh House Museum, wander through the USS Alabama Battleship Memorial Park, and indulge in the lively waterfront dining scene.

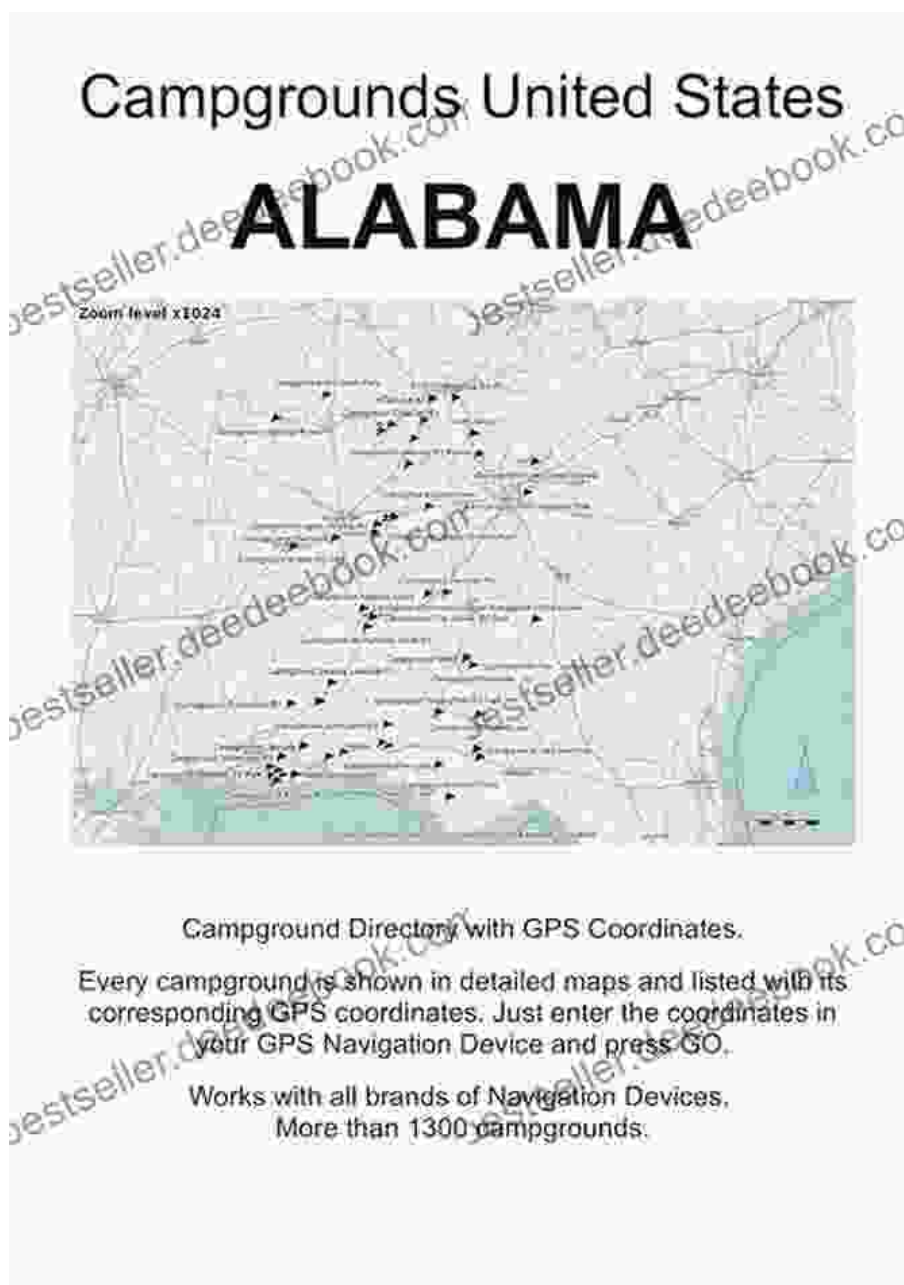
Montgomery



GPS Coordinates: 32.3615° N, 86.3066° W

Montgomery, the state capital of Alabama, is steeped in civil rights history. Visit the Rosa Parks Museum, the Legacy Museum and Peace and Justice Memorial, and the National Memorial for Peace and Justice to learn about the struggle for racial equality.

Huntsville



GPS Coordinates: 34.7304° N, 86.5861° W

Huntsville, known as the "Rocket City," is a hub for aerospace innovation. Discover the U.S. Space & Rocket Center, explore the Huntsville Botanical Garden, and immerse yourself in art at the Huntsville Museum of Art.

Natural Wonders

Alabama's natural beauty is as diverse as its cities.

Gulf Coast Beaches



GPS Coordinates: 30.2551° N, 87.7332° W

Alabama's Gulf Coast boasts pristine white-sand beaches and emerald-green waters. Relax on the shores of Gulf Shores, Dauphin Island, or Orange Beach, enjoy water sports like swimming, fishing, and boating, and marvel at the stunning sunsets.

Appalachian Mountains

Campgrounds United States

ALABAMA



Campground Directory with GPS Coordinates.

Every campground is shown in detailed maps and listed with its corresponding GPS coordinates. Just enter the coordinates in your GPS Navigation Device and press GO.

Works with all brands of Navigation Devices,
More than 1300 campgrounds.

GPS Coordinates: 34.3737° N, 85.6643° W

The Appalachian Mountains form a scenic backdrop to northeastern Alabama. Explore the lush forests, cascading waterfalls, and panoramic vistas of Cheaha State Park, the highest point in Alabama. Hike the challenging trails of the Appalachian Trail, or relax by the shores of Lake Guntersville.

Lake Martin



GPS Coordinates: 32.6661° N, 85.8333° W

Lake Martin, a picturesque lake in east-central Alabama, is a popular destination for swimming, boating, fishing, and camping. Explore the scenic islands, enjoy water sports, or relax on the sandy beaches.

Tennessee River

Campgrounds United States

ALABAMA



Campground Directory with GPS Coordinates.

Every campground is shown in detailed maps and listed with its corresponding GPS coordinates. Just enter the coordinates in your GPS Navigation Device and press GO.

Works with all brands of Navigation Devices,
More than 1300 campgrounds.

GPS Coordinates: 35.0104° N, 87.7641° W

The Tennessee River flows through northern Alabama, creating a natural playground for outdoor enthusiasts. Navigate the serene waters by boat, fish for bass and catfish, or enjoy hiking and camping along the riverbanks.

Historical and Cultural Sites

Alabama is home to a wealth of historical and cultural attractions.

Civil Rights Trail



GPS Coordinates: 32.3934° N, 86.3245° W

The Civil Rights Trail follows the footsteps of the struggle for racial equality in Alabama. Visit historic landmarks such as the Selma to Montgomery

National Historic Trail, the Rosa Parks Bus Stop, and the Edmund Pettus Bridge.

Antebellum Homes



GPS Coordinates: 32.1664° N, 87.6166° W

Antebellum homes, grand structures built before the Civil War, are a testament to Alabama's rich history. Visit landmarks like Oakleigh House in Mobile, the Gaineswood Plantation in Demopolis, and the Belle Mina Mansion in Belle Mina.

Native American Sites



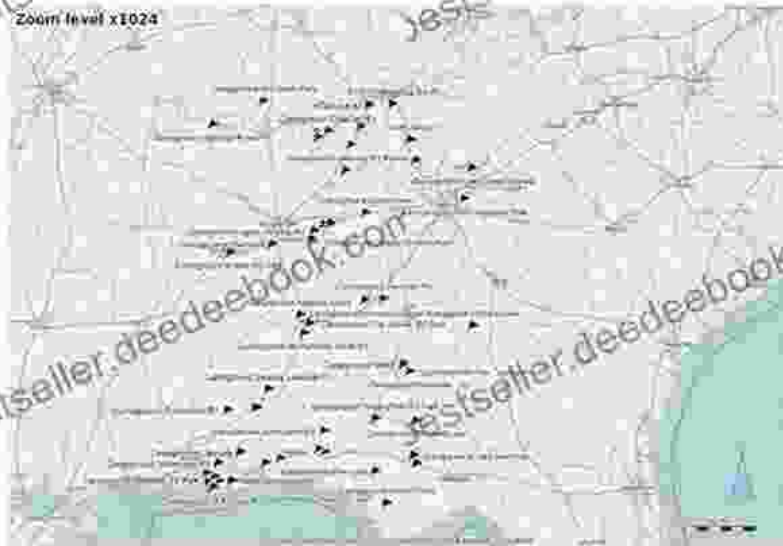
GPS Coordinates: 34.6653° N, 86.5416° W

Alabama is home to numerous Native American sites that showcase the heritage of the region's indigenous people. Explore the Moundville Archaeological Park, the Russell Cave National Monument, and the Horseshoe Bend National Military Park.

Museums

Campgrounds United States

ALABAMA



Campground Directory with GPS Coordinates.

Every campground is shown in detailed maps and listed with its corresponding GPS coordinates. Just enter the coordinates in your GPS Navigation Device and press GO.

Works with all brands of Navigation Devices.
More than 1300 campgrounds.

GPS Coordinates: 33.533



Campground Directory United States: ALABAMA (incl.GPS Data for Navigation) by m lab

★★★★★ 5 out of 5

Language : English

File size : 5264 KB


Text-to-Speech : Enabled

Screen Reader : Supported
Enhanced typesetting: Enabled
Word Wise : Enabled
Print length : 26 pages
Lending : Enabled



Classic Festival Solos Bassoon Volume Piano Accompaniment: The Ultimate Guide

The Classic Festival Solos Bassoon Volume Piano Accompaniment is a collection of 12 solos for bassoon with piano accompaniment. The solos are all taken from the standard...



Unveiling the Courage: Insurgent Women Female Combatants in Civil Wars

In the face of armed conflict and civil wars, women's experiences and roles often remain underrepresented and overlooked. However, emerging research sheds...